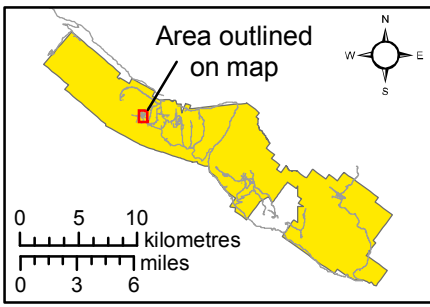


379100 379200 379300 379400 379500 379600 379700

6914300  
6914200  
6914100  
6914000  
6913900  
6913800  
6913700  
6913600  
6913500  
6913400

6914300  
6914200  
6914100  
6914000  
6913900  
6913800  
6913700  
6913600  
6913500  
6913400



### Legend

- 2007 Drillholes - Results Pending
- Drillholes in Oct. 22, 2007 Release
- Drillholes in Oct. 01, 2007 Release
- Drillholes in July 19, 2007 Release
- ▲ 2006 Drillholes
- 1988 Percussion Grid
- Pre-2006 Diamond Drillholes
- Roads

**NORTHERN FREEGOLD  
RESOURCES LTD.**

## Drill Hole Plan Map Nucleus Zone October 24, 2007

**GRD-07-050**  
207.40 m @ 0.59 g/t Au  
including 11.40 m @ 1.36 g/t Au  
including 66.45 m @ 0.57 g/t Au and  
1,532 ppm (0.15%) Cu  
including 11.90 m @ 1.25 g/t Au and  
1,705 ppm (0.17%) Cu

**GRD-07-047**  
14.96 m @ 1.42 g/t Au and  
2,687 ppm (0.27%) Cu

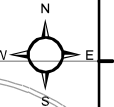
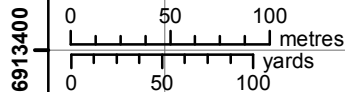
**GRD-07-046**  
34.80 m @ 1.05 g/t Au

**GRD-07-045**  
89.90 m @ 0.67 g/t Au  
including 7.90 m @ 1.78 g/t Au  
and 2,948 ppm (0.29%) Cu

**GRD-07-049**  
51.60 m @ 0.52 g/t Au  
including 19.39 m @ 0.98 g/t Au

**GRD-07-041**  
72.35 m @ 2.5 g/t Au and 0.14% Cu  
including 2.0 m @ 11.75 g/t Au and  
2.0 m @ 45.25 g/t Au

**GRD-07-048**  
41.08 m @ 0.61 g/t Au  
including 15.08 m @ 1.05 g/t Au



379100 379200 379300 379400 379500 379600 379700