


379100 379200 379300 379400 379500 379600 379700

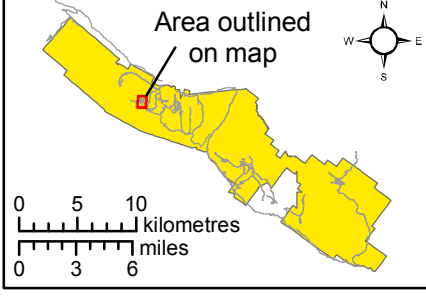


Legend

- Drillholes in Sept. 27, 2007 Release
- Drillholes in July 19, 2007 Release
- ⊗ 2007 Drillholes - Results Pending
- ▲ 2006 Drillholes
- 1988 Percussion Grid
- Pre-2006 Diamond Drillholes
- Roads

**NORTHERN FREEGOLD
RESOURCES LTD.**

Drill Hole Plan Map Nucleus Zone October 1, 2007



GRD-07-045
 89.90 m @ 0.67 g/t Au
 including 7.90 m @ 1.78 g/t Au
 and 0.29% (2948 ppm) Cu

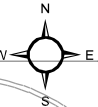
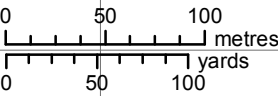
GRD-07-047
 20.28 m @ 1.40 g/t Au and
 14.96 m @ 1.42 g/t Au and
 0.27% (2687 ppm) Cu

GRD-07-046
 57.50 m @ 0.85 g/t Au
 including 34.80 m @ 1.05 g/t Au

GRD-07-044
 8.00 m @ 0.54 g/t Au

GRD-07-042
 48.70 m @ 0.36 g/t Au
 and 0.16% (1674 ppm) Cu
 including 27.20 m @ 0.47 g/t Au
 and 0.17% (1752 ppm) Cu

GRD-07-041
 72.35 m @ 2.5 g/t Au and 0.14% Cu
 including 2.0 m @ 11.75 g/t Au and
 2.0 m @ 45.25 g/t Au



379100 379200 379300 379400 379500 379600 379700

6913400 6913500 6913600 6913700 6913800 6913900 6914000 6914100 6914200 6914300